

LEG 1:  
Padstow to Blabel  
House (@5 miles)

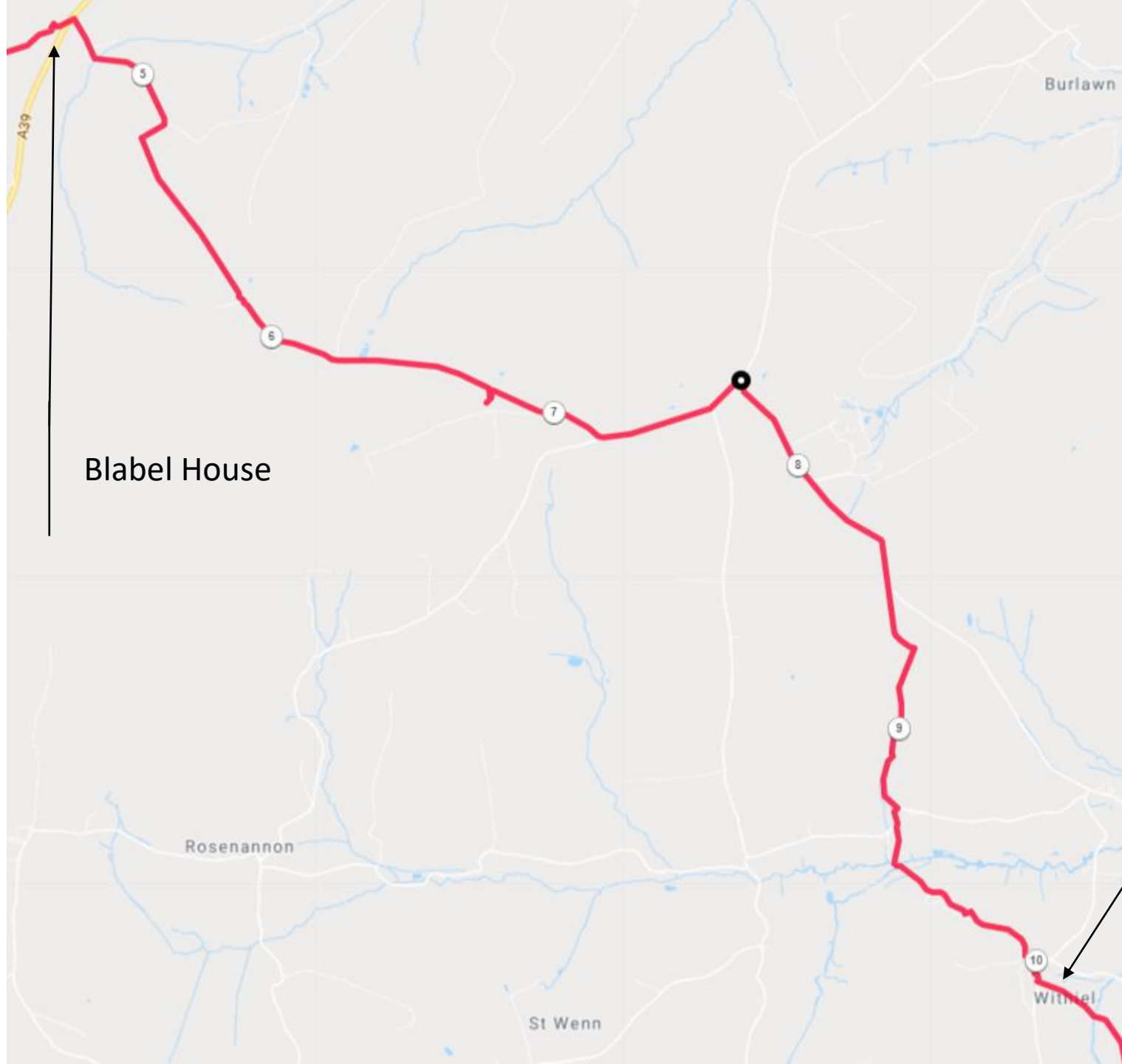
/// what3words

///pats.roof.pausing

Blabel House  
(in lane just  
before crossing  
A39)

/// what3words

///flotation.switch.finger



Blabel House



LEG 2:  
Blabel House to  
Withiel (@5 miles)

Withiel  
(outside church)

 what3words  
[///resettle.replaces.delight](https://www.what3words.com/)



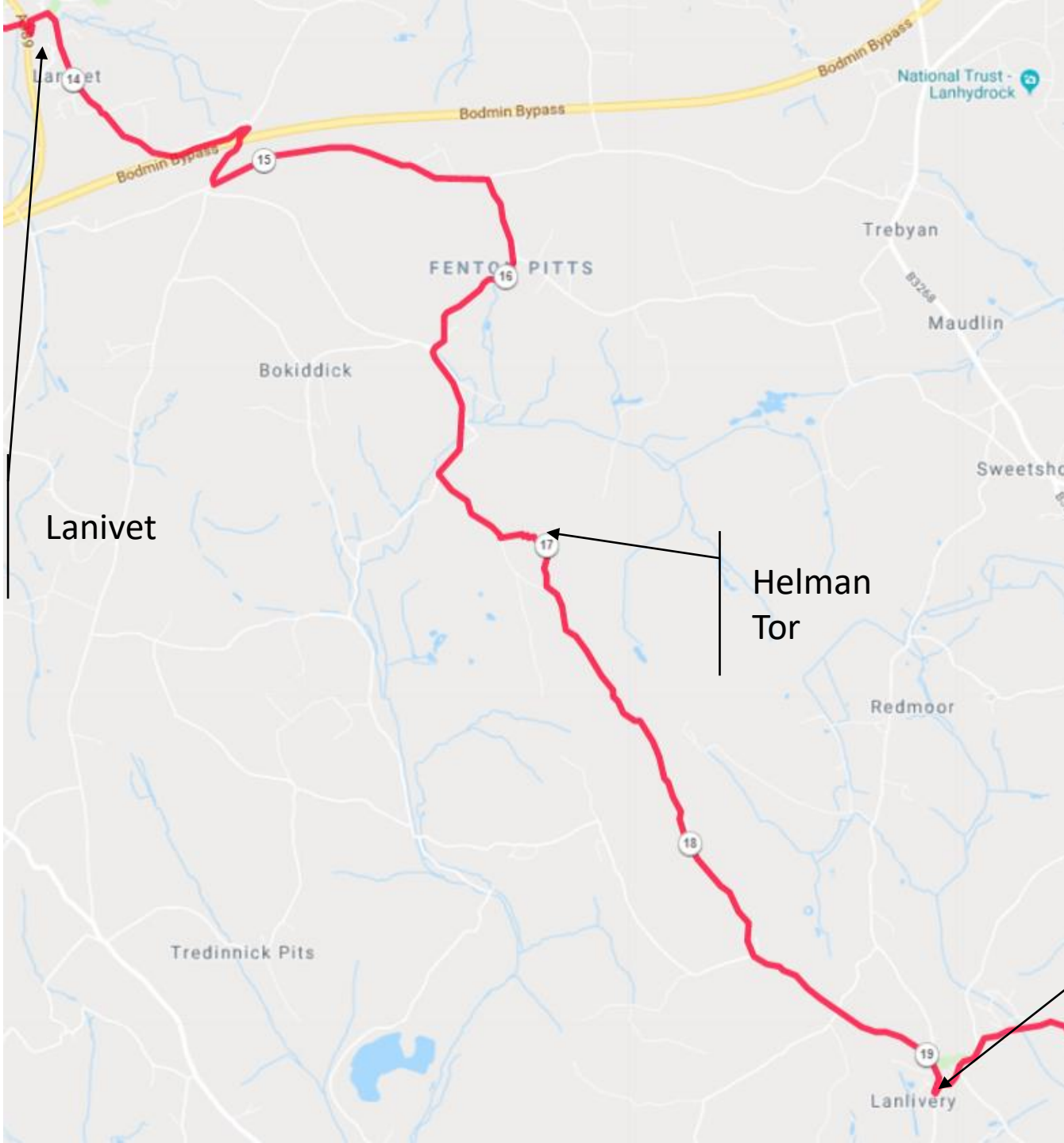
LEG 3:  
Withiel to Lanivet  
(@4 miles)

Withiel

Lanivet  
(Town  
car park)


/// what3words

///handrail.boggles.stewing

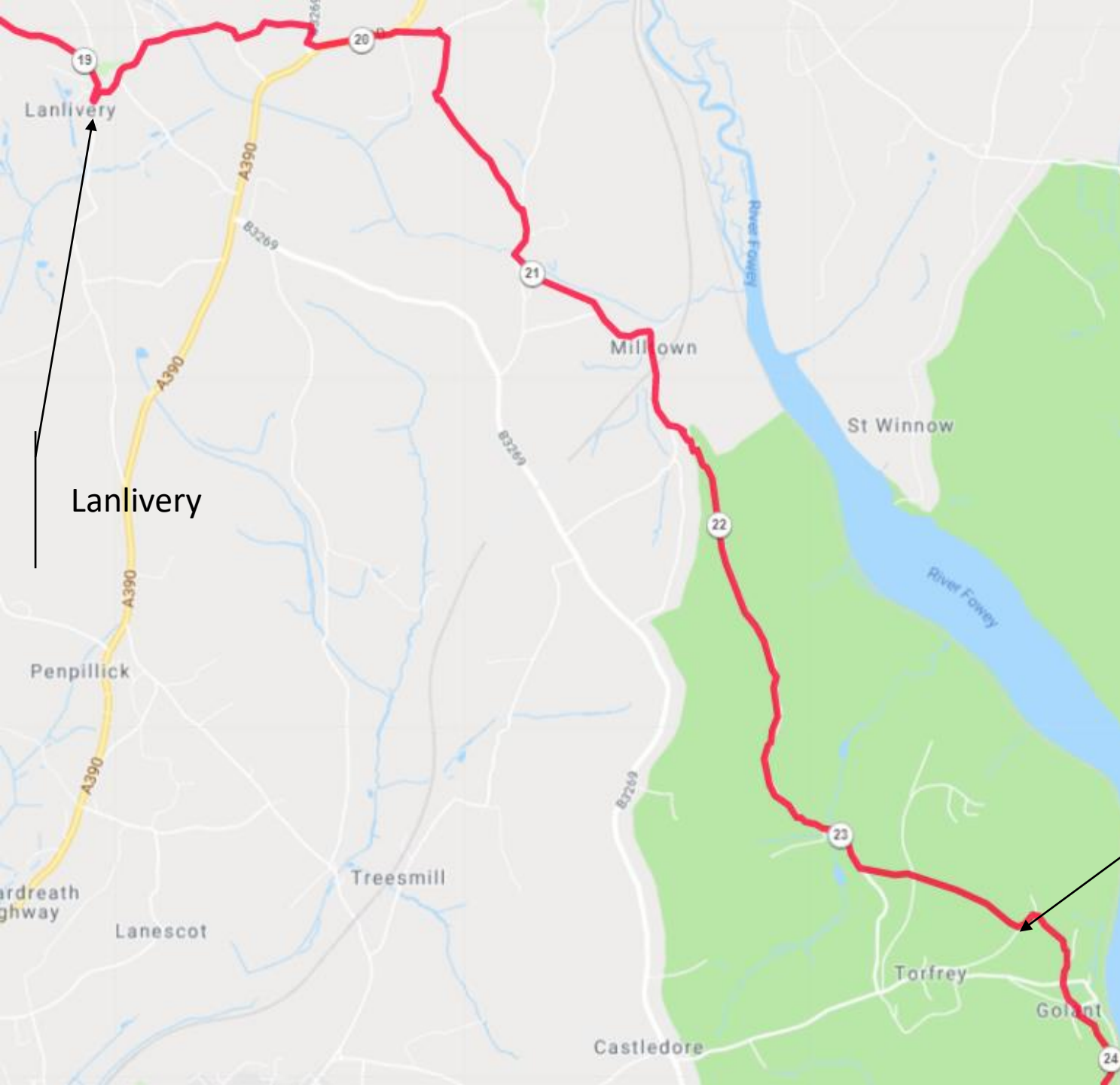


LEG 4:  
Lanivet to Lanlivery  
(@5 miles)

Lanlivery  
(Roselyon  
School)

 what3words  
[///nail.leaky.pitching](https://www.what3words.com/nail.leaky.pitching)





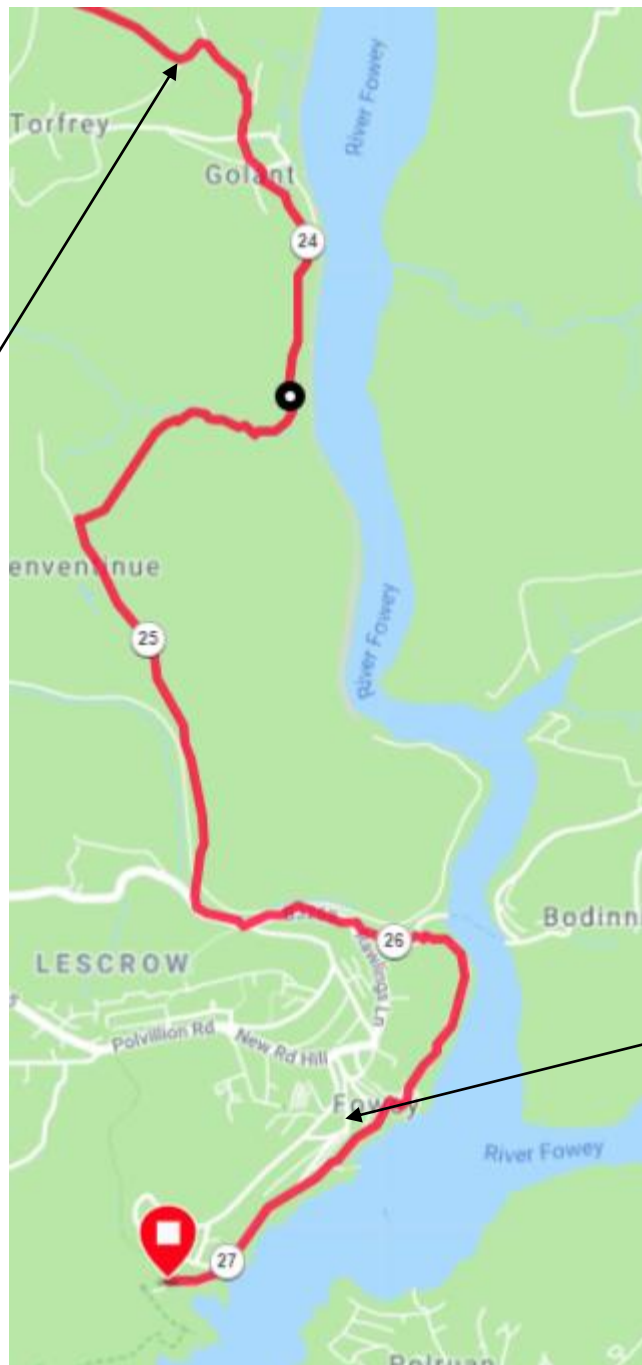
LEG 5:  
Lanlivery to Golant  
(5 miles)

Golant  
(in lay by when  
you get out of  
field)

 what3words  
[///rewards.stocky.chugging](https://rewards.stocky.chugging.com)



LEG 6:  
Golant to Fowey  
(4 miles)



Fowey  
(Bodinnick Ferry car park, then onto church in town, then finish at Readymoney Beach)

/// what3words

///smuggled.invite.hopefully

Golant

Fowey